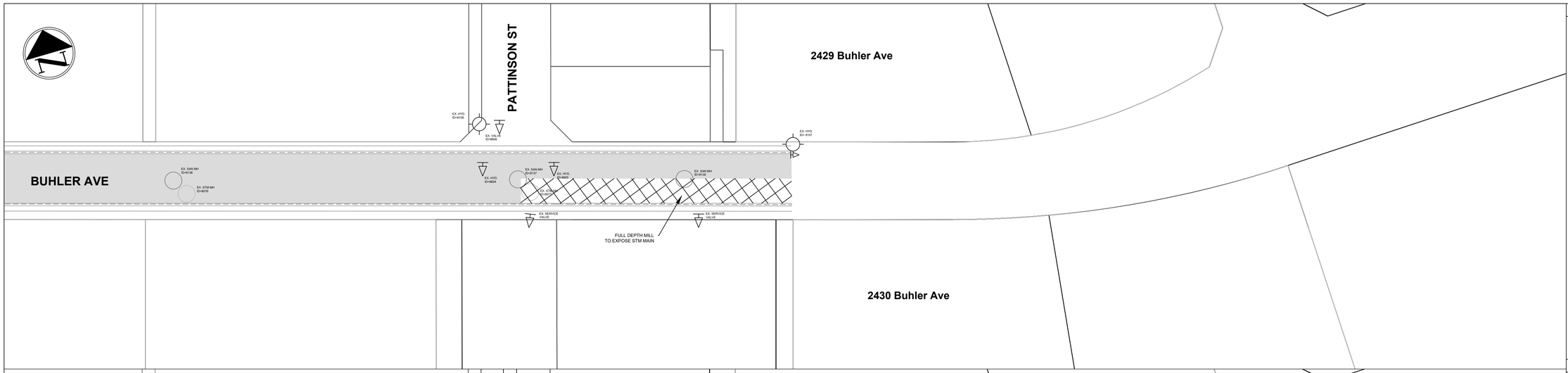

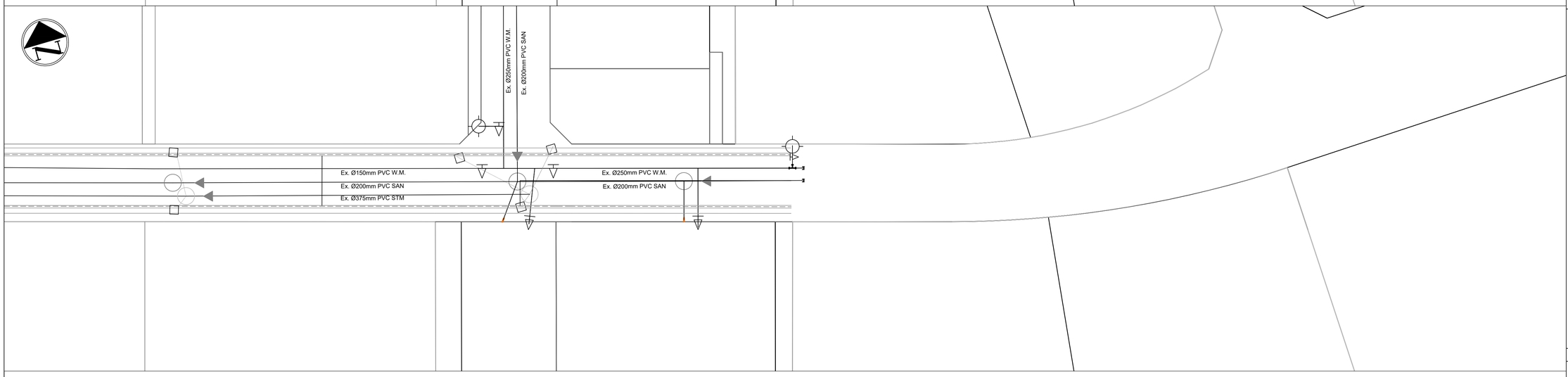

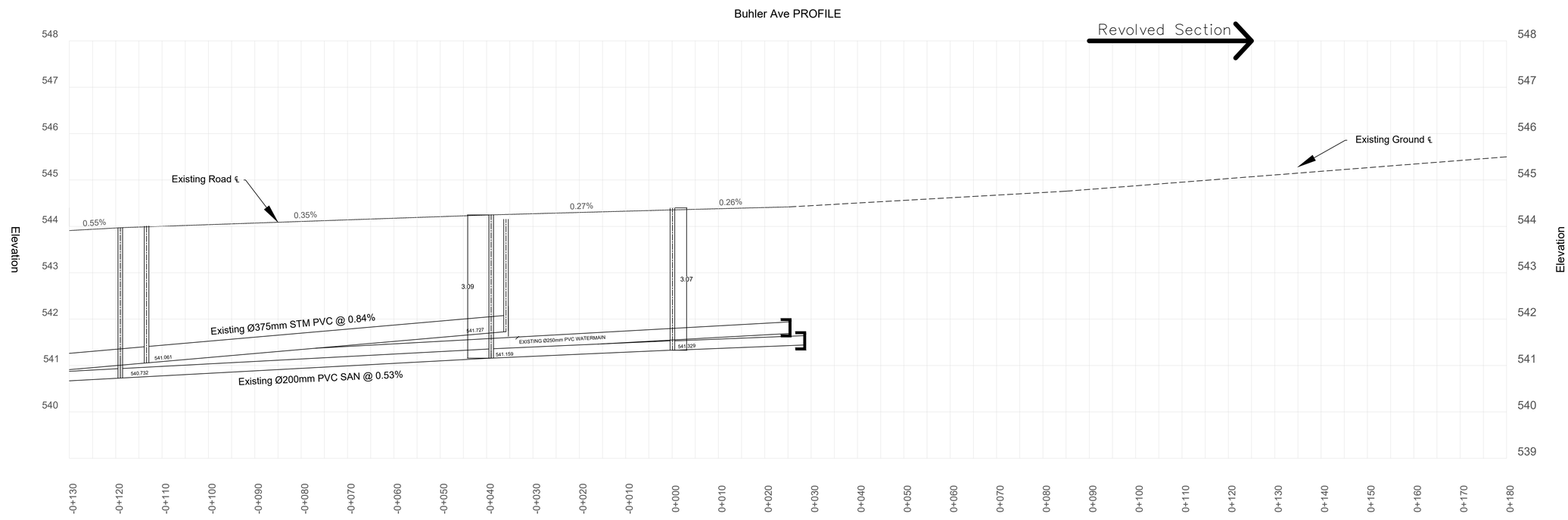

LEGEND

- Proposed STM MH
- Proposed SAN MH
- Existing/Future SAN MH
- Exisitng/Future STM MH
- Existing Water Hyd.
- Existing Water Valve
- Proposed STM CB
- Proposed Water Valve
- Flow Direction
- Existing STM CB
- Proposed Road Paving
- Existing Road Paving
- STM/SWR Cap
- Milled Surface

GENERAL NOTES

NOTES

1. ALL UNITS ARE IN METERS UNLESS SPECIFIED.
2. ALL UTILITIES SHOWN ARE IN APPROXIMATE LOCATIONS AND MUST BE FIELD VERIFIED PRIOR TO CONSTRUCTION.
3. LOCATIONS AND QUANTITIES TO BE FIELD VERIFIED PRIOR TO WORK COMMENCING.
4. THE TENDER DRAWING PACKAGE IS THE PROPERTY OF THE CITY OF NORTH BATTLEFORD, ANY MODIFICATIONS MUST BE APPROVED OF BY THE CITY OF NORTH BATTLEFORD.

#	REVISION RECORD	DATE
00	FOR TENDER	21-08-2026

North Battleford
Treaty Six Territory | Heartland of the Métis | Saskatchewan | Canada
City of North Battleford City Hall
1291-101 St, North Battleford, SK
S9A 2Y6

ISSUED FOR TENDER

PROJECT TITLE:	BUHLER AVE - SANITARY, STORM & WATER MAIN EXTENSION
DRAWING TITLE:	DEMOLITION PLAN
DRAWING NO.:	BUA-DEMO-100
REV:	00
DATE:	21-08-2026
SCALE:	1:500
SHEET NO.:	1 of 2

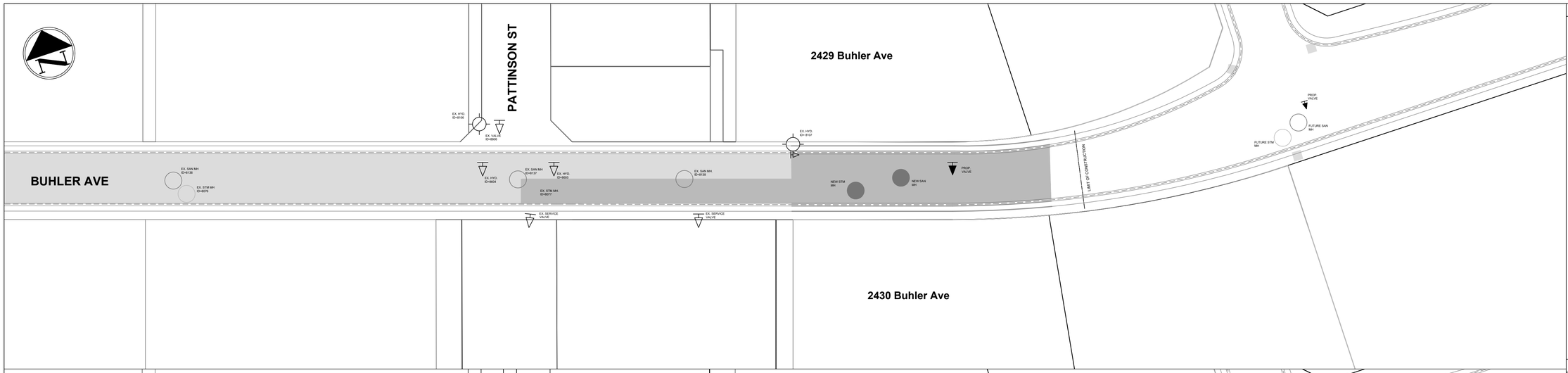

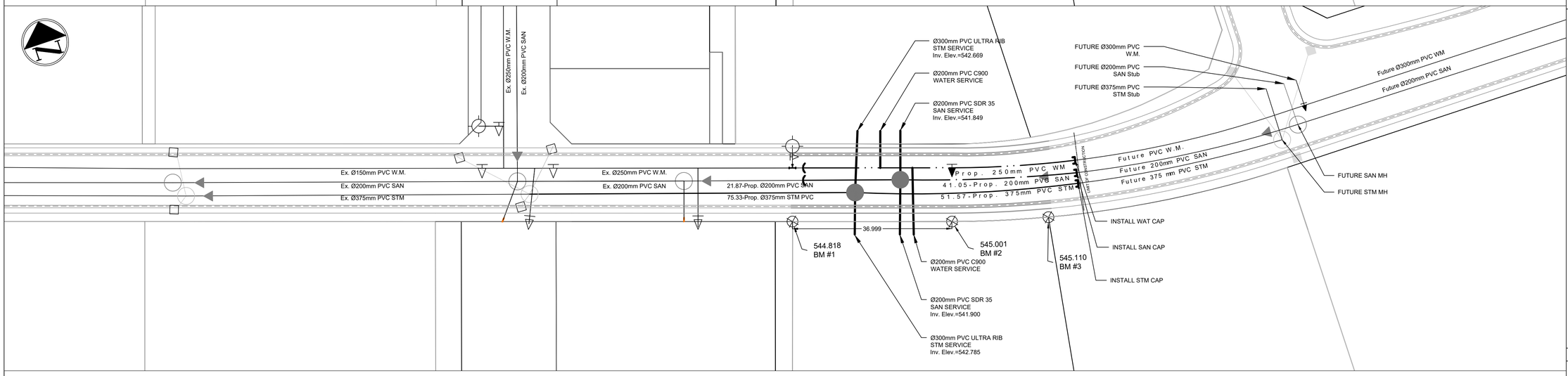

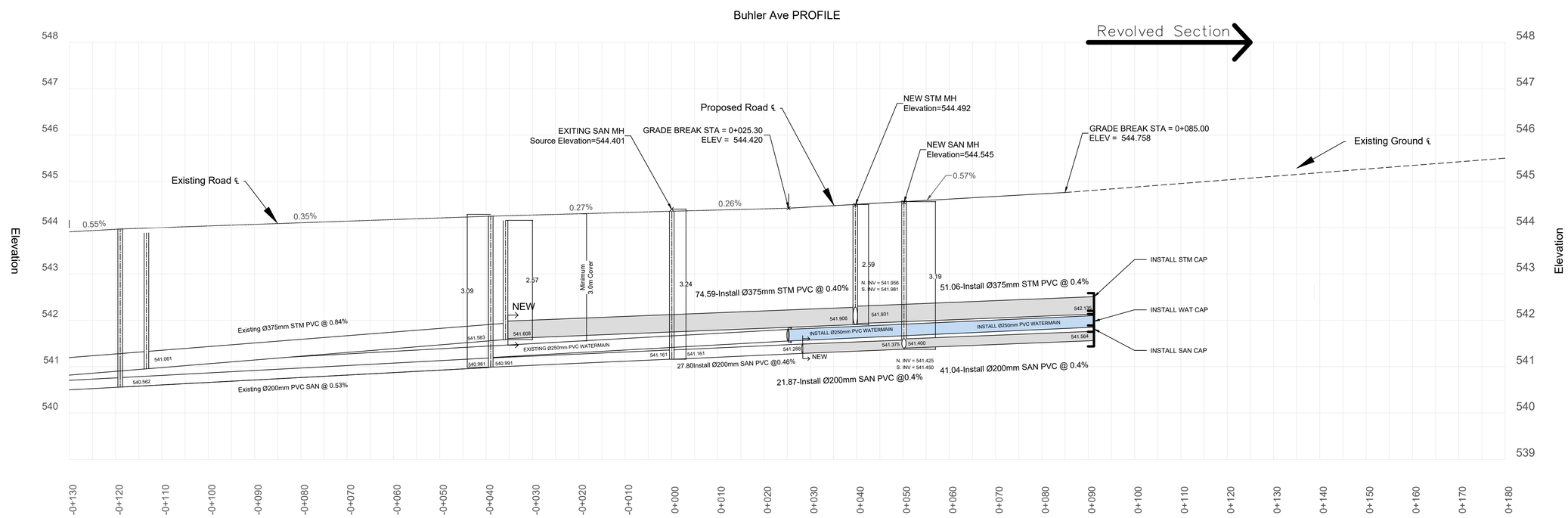

LEGEND

- Proposed STM MH
- Proposed SAN MH
- Existing/Future SAN MH
- Exisitng/Future STM MH
- Existing Water Hyd.
- Existing Water Valve
- Proposed STM CB
- Proposed Water Valve
- Flow Direction
- Existing STM CB
- Proposed Road Paving
- Existing Road Paving
- STM/SWR Cap

GENERAL NOTES

NOTES

1. ALL UNITS ARE IN METERS UNLESS SPECIFIED.
2. ALL UTILITIES SHOWN ARE IN APPROXIMATE LOCATIONS AND MUST BE FIELD VERIFIED PRIOR TO CONSTRUCTION.
3. LOCATIONS AND QUANTITIES TO BE FIELD VERIFIED PRIOR TO WORK COMMENCING.
4. THE TENDER DRAWING PACKAGE IS THE PROPERTY OF THE CITY OF NORTH BATTLEFORD, ANY MODIFICATIONS MUST BE APPROVED OF BY THE CITY OF NORTH BATTLEFORD.

#	REVISION RECORD	DATE
00	FOR TEST	21-08-2026

North Battleford
Treaty Six Territory | Heartland of the Métis | Saskatchewan | Canada
City of North Battleford City Hall
1291-101 St, North Battleford, SK
S9A 2Y6

ISSUED FOR TENDER

PROJECT TITLE:	BUHLER AVE - SANITARY, STORM & WATER MAIN EXTENSION
DRAWING TITLE:	INSTALLATION PLAN
DRAWING NO.:	BUA-INS-100
REV:	00
DATE:	21-08-2026
SCALE:	1:500
SHEET NO.:	2 of 2